











# Model 1: From Zurich airport by car

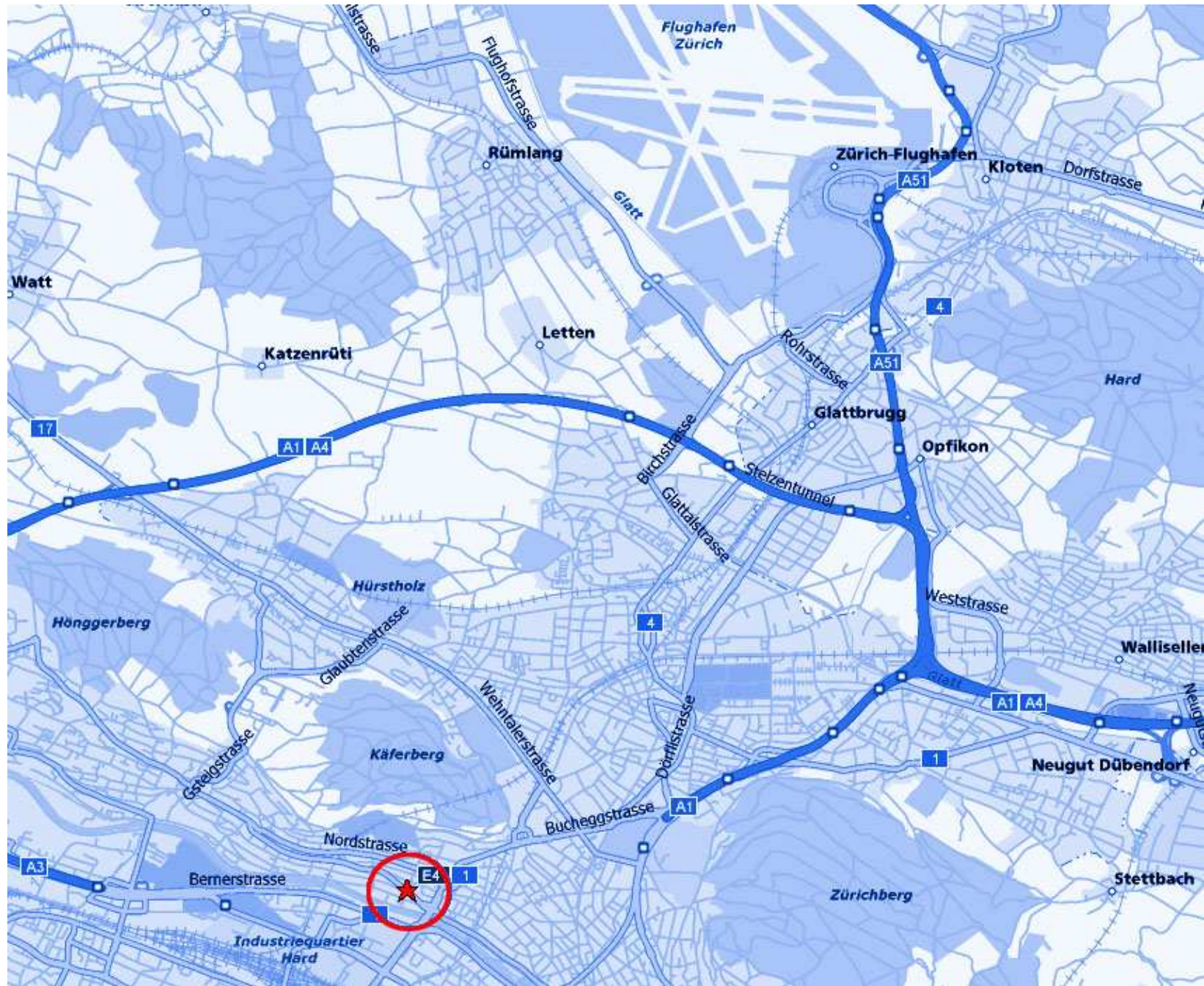
## Departure

Kloten — Airport Zurich-Kloten

## Destination

Zurich — Waidstrasse 4a

		<b>Departure: Kloten, Airport Zurich-Kloten</b>
1		Take the motorway <b>A51</b>
2		Take the exit towards: <div data-bbox="730 676 1101 779" style="border: 1px solid black; background-color: #008000; color: white; padding: 5px; text-align: center;">Sankt Gallen Schaffhausen E41</div>
3		Close to <b>Wallisellen</b> , continue along: <b>A1 / A4 / E60</b>
4		Head towards: <div data-bbox="730 896 1101 999" style="border: 1px solid black; background-color: #008000; color: white; padding: 5px; text-align: center;">Chur Luzern Zurich-City</div>
5		Continue along: <b>A1 / E41</b>
6		Take the exit towards: <div data-bbox="730 1120 1101 1223" style="border: 1px solid black; padding: 5px; text-align: center;">Chur Luzern Unterstrass</div>
7		<b>Arrive in Zurich</b>
8		Continue along: <b>1 / E41 / Hirschwiesenstrasse</b>
9		Take <b>1 / E41</b> towards: <div data-bbox="730 1361 1101 1563" style="border: 1px solid black; padding: 5px; text-align: center;">Bern Basel Chur Luzern A1 Waid-Spital</div>
10		Take <b>Rosengartenstrasse</b>
11		Continue along: <b>Wipkingerplatz</b>
12		Turn right: <b>Hönggerstrasse</b>
		<b>Destination: Zurich, Waidstrasse 4a</b>



**Picture 1:** Zurich airport at the top. Your destination is marked with a star.



**Picture 2:** The end of the A1 at the top right corner. Your destination is marked with a star.

## Model 2: From Zurich train station by tram and bus

- From Zurich main railway station:
  - Tram nr. 13 towards **Frankental** until Tram station Wipkingerplatz and then walk up at the right side and take the first right
- From train station Hardbrücke:
  - Bus nr. 33 towards train station **Tiefenbrunnen** until stop **Escher-Wyss-Platz** and take Tram nr. 13 to Wipkingerplatz and then walk up at the right side and take the first right
  - Bus nr. 72 towards **Milchbuck** until stop **Escher-Wyss-Platz** and take Tram nr. 13 to Wipkingerplatz and then walk up at the right side and take the first right



**Picture 3:** Escher-Wyss-Platz